

STATE OF UTAH



OFFICE OF THE LIEUTENANT GOVERNOR

CERTIFICATE OF INCORPORATION


I, GREG BELL, LIEUTENANT GOVERNOR OF THE STATE OF UTAH,
HEREBY CERTIFY THAT there has been filed in my office a notice of incorporation of
SNYDERVILLE BASIN CEMETERY DISTRICT, dated November 28th, 2012,
complying with Section 17B-1-215, Utah Code Annotated, 1953, as amended.

NOW, THEREFORE, notice is hereby given to all whom it may concern that the
attached is a true and correct copy of the notice of incorporation, referred to above, on
file with the Office of the Lieutenant Governor pertaining to SNYDERVILLE BASIN
CEMETERY DISTRICT, located in Summit County, State of Utah.

IN TESTIMONY WHEREOF, I have
hereunto set my hand, and affixed the Great
Seal of the State of Utah this 16th day of
January, 2013 at Salt Lake City, Utah.

A handwritten signature in black ink, appearing to read "G Bell".

GREG BELL
Lieutenant Governor



DAVID R. BRICKEY
COUNTY ATTORNEY

Criminal Division

JOY NATALE
Prosecuting Attorney

MATTHEW BATES
Prosecuting Attorney

RYAN P.C. STACK
Prosecuting Attorney



Summit County Courthouse • 60 N. Main • P.O. Box 128 • Coalville, Utah 84017
Telephone (435) 3363206 Facsimile (435) 3363287
email: (first initial)(last name)@co.summit.ut.us

Civil Division

DAVID L. THOMAS
Chief Deputy

JAMI R. BRACKIN
Deputy County Attorney

HELEN E. STRACHAN
Deputy County Attorney

November 29, 2012

Utah Lieutenant Governor's Office
Utah State Capitol Complex
P.O. Box 142325
Salt Lake City, Utah 84114

*Re: Certification of Incorporation for Cemetery
Maintenance District in Summit County, State of Utah*

To Whom It May Concern:

My name is Helen Strachan and I am a deputy attorney for Summit County. Pursuant to UCA §17B-1-201, et. seq. and §17B-2a-101, et. seq., Summit County recently formed the "Snyderville Basin Cemetery District," which is a specialized local district (cemetery maintenance district). An election was held on the question of whether the district should be created and a majority of those within the proposed local district boundaries voting at the November 6, 2012 election voted in favor of the district's creation. The canvass of the election was held on November 19, 2012. That said, please find enclosed a copy of a notice of impending boundary action and a copy of an approved final local entity plat that meets the requirements of UCA §67-1a-6.5. I understand that once these documents are received and assuming all requirements are met, your office will issue a certificate of incorporation. Upon your issuance of a certificate of incorporation, we shall file the necessary records with the Summit County Recorder. Please let me know if you have any questions or concerns, or if you need anything else. I appreciate your help.

Sincerely,

Helen E. Strachan
Deputy Summit County Attorney

Enclosures

Notice of Impending Boundary Action

Pursuant to Utah Code Annotated §67-1a-6.5, the County Council of Summit County hereby provides the Lieutenant Governor's Office written notice of an impending boundary action that effects Summit County and the Snyderville Basin Cemetery District.

As required by UCA §17B-1-201, et. seq. and §17B-2a-101, et. seq., Summit County recently formed the "Snyderville Basin Cemetery District," which is a specialized local district (cemetery maintenance district). An election was held on the question of whether the district should be created and a majority of those within the proposed local district boundaries voting at the November 6, 2012 election voted in favor of the district's creation. The canvass of the election was held on November 19, 2012.

The Summit County Council hereby certifies that all the requirements for the creation of this specialized local district have been complied with pursuant to UCA §17B-1-201, et. seq. and §17B-2a-101, et. seq.

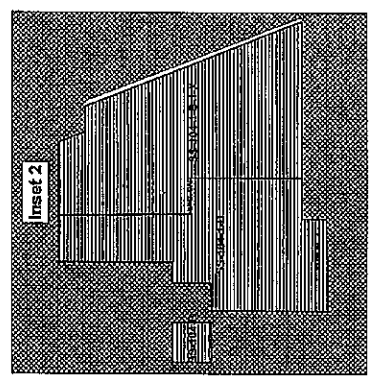
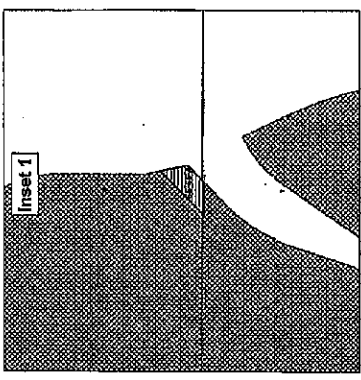
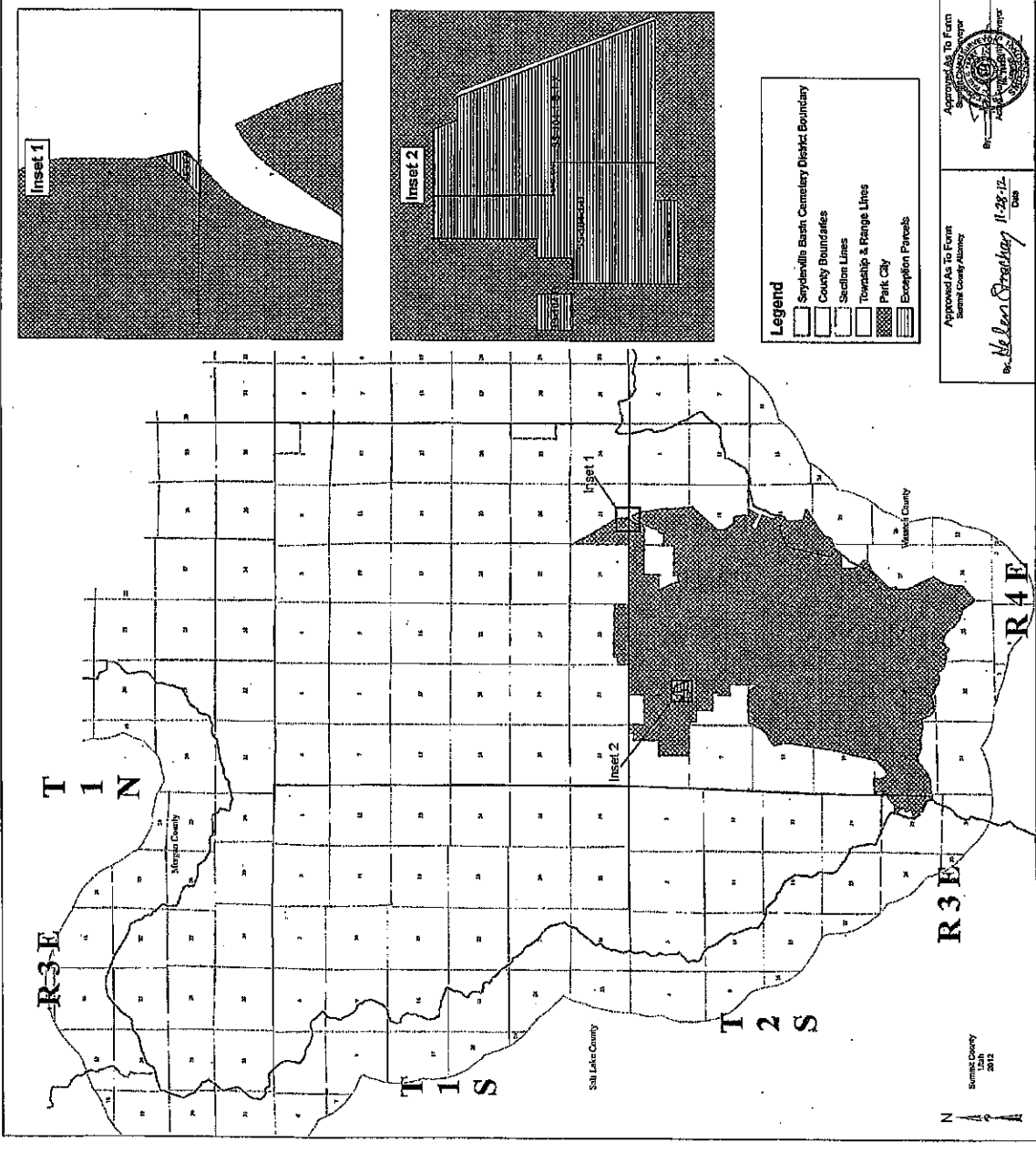
David Yu

CHAIRPERSON OF THE SUMMIT
COUNTY COUNCIL

IN WITNESS WHEREOF, I have hereunto set my hand and affixed the corporate seal of said County this 28 day of November, 2012.

Kathleen Jones
COUNTY CLERK





Legend

- [Dark Grey Box] Snyderville Basin Cemeterly District Boundary
- [Solid Line] County Boundaries
- [Dashed Line] Section Lines
- [Dotted Line] Township & Range Lines
- [Cross-hatched Box] Park City
- [Hatched Box] Exception Parcels



Approved As To Form
Summit County Assessor

Heleen Probst 11-28-12
Dist. Clerk

Snyderville Basin Cemeterly District

LEGAL DESCRIPTION

Reference is made to the original plat and map on file in the office of the County Assessor at Park City, Utah, under file number 2010-000001-0010, which shows the boundaries of the Snyderville Basin Cemetery District, as created by the Board of County Commissioners, Summit County, Utah, on November 15, 2010, and as amended by Ordinance No. 000019, adopted on July 13, 2011, and Ordinance No. 000020, adopted on August 2, 2011. The boundaries of the Snyderville Basin Cemetery District are described as follows: ... (Detailed description of the cemetery district boundaries follows, including references to various surveys and landmarks.) ...

Surveyor's Certificate
Blake White
I, *Blake White*, Surveyor, do hereby certify that the foregoing description of land is a true and correct description of the land as shown on the attached plat and map, and that the boundaries shown thereon are in accordance with the original plat and map on file in the office of the County Assessor at Park City, Utah, under file number 2010-000001-0010, and as amended by Ordinance No. 000019, adopted on July 13, 2011, and Ordinance No. 000020, adopted on August 2, 2011.



Summit County Recorder

County Surveyor Filing
FILE NO. S0007656